

San Antonio School District

17 RS 17

Survey of a portion of lot 8, section 5  
T4N, R22 W S.B.M. Ojai Valley, Ventura  
County, California 1953

By: S.G. Bennett

SAN BERNARDINO BASE AND MERIDIAN

33 RS 72

Record of Survey, portion of NE $\frac{1}{4}$ , Sec. 5, T4N, R22W  
S.B.M., Ventura County, California.

17 RS 8

Part of block 41 City of San Buenaventura  
("A" MRT 326 $\frac{1}{2}$ ) Ventura County, California  
1953

By: Milton E. Ramelli

San Buenaventura City of Block 55

20 RS 75

Survey of a part of lot 4 of block 55  
Addition to town of San Buenaventura  
(2 MR 142) City of Ventura Ventura  
County, California 1957

By: R.B. Lewis



Santa Clara Cemetery  
(Rancho El Rio de Santa Clara  
o' La Colonia)

16 Rs 96

Map showing survey of addition to  
Santa Clara Cemetery at El Rio being  
a part of Subdivision 10 El Rio de Santa  
Clara o' La Colonia Ventura County,  
California. 1954.

By: Milton E. Ramelli

Santa Paula Building & Loan Association 16 RS 67

Plat of a survey of a portion of lot 34, Block  
57 (1 Mr 234) Santa Paula, Ventura County,  
California 1953

By: Elbert. J. Tate

Santa Paula Cemetery Association

20 RS 19

Map showing Re-subdivision of a part of Section  
"F" ( 7 RS 85 ) Santa Paula Cemetery  
Santa Paula, Ventura County, California  
1956

By: R.B. Lewis

Santa Paula Cemetery Association  
(Rancho Santa Paula y Saticoy)

20 RS 71

Survey of the northerly and easterly  
boundaries of the Santa Paula Cemetery  
Ass. in a portion of an unnumbered lot  
lying northerly of lots 23, 24, 25, & 26  
Rancho Santa Paula y Saticoy ("A" MTR 290)  
Ventura County, California 1957

By: Elbert J. Tate

Santa Paula Memorial Hospital

30 RS 46

30 RS 47

Record of survey Santa Paula  
Memorial Hospital being a portion  
of an unnumbered lot lying northerly  
of lots 23, 24, 25 and 26 of Rancho  
Santa Paula y Saticoy, Ventura  
County, California. 1960

By: Elbert J. Tate

Stals der  
der

Santa Paula Town of  
(Reimer, Margaret)

17 R<sup>S</sup> 42

Survey of the northerly 90 feet of lot 23  
block 65 Town of Santa Paula (1 MR 234)  
Santa Paula, Ventura County, California  
1954 Owner Margaret Reimer

By: Neil J. Cummins

Santa Paula Y Saticoy lot22 - well site L7 RS 37

Plat of a survey of a well site in the  
City of Santa Paula and being also in  
Lot 22, Rancho Santa Paula Y Saticoy  
Ventura County, California. 1953.

By: Elbert J. Tate



Santa Susana Valley View Tr. 1  
(Susana Knolls no.1 )  
(Susana Knoll's annex)

18 RS 36

Survey of portions of Santa Susana  
Valley View Tract no. 1 (18 MR 1)  
Susana Knolls no. 1 (19 MR 16)  
Susana Knolls Annex (4 RS 68 $\frac{1}{2}$ ) Ventura  
County, California 1954

By: Neil J. Cummins

Santa Susana Valley View  
(Hanson, E.L.)

19 RS 54

Survey of a parcel consisting of lots 738,  
739, 752 and 753 Santa Susana Valley View  
Tract no. 1 (18 MR 1) Santa Susana Ventura  
County, California 1955 Owner E.L. Hanson

By: Neil J. Cummins

Santa Susana Valley view Tract no. 1

21 RS 23

Survey of a parcel consisting of lots  
1067, 1067-A, 1068, 1068-A Santa  
Susana Valley View Tract no. 1 (18 MR 1)  
Ventura County, California 1956

By Neil J. Cummins

Sarzotti, A.

19 RS 32

(Rancho Ojai - Bard subd.)

Survey of a portion of lot 12 Bard  
Subd. Rancho Ojai (5 MR 25 $\frac{1}{2}$ ) Ojai,  
Ventura County, California 1955

By: Neil J. Cummins

Sasaki, George  
(Garden City Acres)

15 Rs 94

Survey of a portion of lot 12 Garden City  
Acres (11 MR 105) Ventura County, California.  
1953.

By: Neil J. Cummins

Saticoy town of block 9 lot 1 & 23  
(Stanberry, I.O.)

19 RS 25

Survey of a portion of lots 1 & 23,  
block 9 Town of Saticoy (3 MR 15)  
Ventura County, California 1955  
Owner I.O. Stanberry

By: Neil J. Cummins

Saticoy Town of Luther subd.  
(Rancho Santa Paula y Saticoy)

20 RS 94

Survey of a portion of block 12 Luther subd  
Town of Saticoy Situated in lot 61 Rancho  
Santa Paula y Saticoy ("A" MTR 290) Ventura  
County, California 1958

By: Elbert J. Tate

Saticoy Town of  
block 21 lots 21, 22, 23  
(Baca, Victoria)

17 R<sup>S</sup> 29

Survey of lots 21, 22, 23 in block 21  
Town of Saticoy ( 5 MR 36) Ventura County,  
California 1954. Owner Victoria Baca.

By: S.G. Bennett



Saticoy Town of lots 22 & 23 block 8      17 RS 77  
(Catlin, Hubert)

Survey of lots 22 & 23, block 8 Town of  
Saticoy (3 MR 15) Ventura County, California.  
1954. Owner Hubert Catlin)

By: Neil J. Cummins

Scholle, Joe

18 RS 1

(Rancho Santa Clara del Norte)

Survey of lot 86 Rancho Santa Clara del Norte  
(3 MR 26) Ventura County, California 1954.

by: Neil J. Cummins

Scholle, Joe  
(Rancho Santa Clara del Norte)

21 RS 50

Survey of a portion of lot 86 Rancho  
Santa Clara del Norte (3 MR 26)  
Ventura County, California 1957

By: Neil J. Cummins

Schreiner, Alois

15 RS 88

Survey of lot 5 subd. of lot 7 La Colonia  
subd. no. 3 (3 MR 65) Oxnard, Ventura  
County, California 1953

By: Neil J. Cummins

Schroeder

15 RS 82

(Oxnard & North Add. Block L  
Lots 6,7, &8)

Survey of a parcel consisting of Lots  
6,7, & 8 Block L map no. 4 of the town  
of Oxnard & North Addition to the town  
of Oxnard. (5 MR 9) Ventura County,  
California. 1953.

By: Neil J. Cummins

SEA AIR PARK

31 RS 52

Map of survey of Lots 4, 5 and 6, Block 1  
Sea Air Park, City of Oxnard, Vta.Co., Calif.

By: Neil J. Cummins

Searcy, Jack

19 RS 45

(Rancho Sespe - Fillmore subd.)

Survey of a portion of lot 36 Fillmore  
subd. of Rancho Sespe Ventura County,  
California 1955

By: S.G. Bennett

Seaside Oil Company

16 RS 52

(Rancho Ex-Mission of S.B.V. TR no. 1)

Map showing survey of part of lots 4 and 5  
of the Leighton Subdivision and a part of the valle  
of San Buenaventura Rancho Ex-Mission of S.B.V.  
TR. no. 1 Ventura County, California.1953.

By: R.B. Lewis



Serrano, Joe  
(Rancho El Rio de Santa Clara  
O' La Colonia subd 21)

21 RS 59

Survey of a portion of lots 6 & 7 Rancho  
El Rio de Santa Clara o' La Colonia  
Ventura County, California 1956

By: Neil J. Cummins

Shannon, G.E.

15 RS 51

Plat of a survey of a portion of lot  
2, Section 11, T3N, R21W Ventura County,  
California 1952

By: Elbert J. Tate

J.M. Sharp Co. (Lots 41 and 41)  
(Rancho Santa Paula Y Saticoy)

16 RS 91

Survey of the westerly boundary of  
land of the J.M. Sharp Co. being  
situated in Lots 40 and 41 Rancho  
Santa Paula Y Saticoy Ventura County  
California. 1954.

By: Elbert J. Tate

Record of survey lots 23 & 24 Siete Robles  
Tract (20 MR 29) showing parcels A, B, C  
Ventura County California.

By: K. S. Heathcote

Silver Strand

22 RS 83

Survey of lot 562 Silver Strand (15 MR 14)  
Ventura County, California 1959

By: Neil J. Cummins

Silver Strand

21 RS 75

Survey of lot 818 Silver Strand (15 MR 15)  
Ventura County, California 1957

By: Neil J. Cummins

Simi Cemetery  
(Rancho Simi)

18 RS 96

Survey of a portion of Simi Cemetery  
being a re-plat of a portion of lot 29  
of the California Mutual Benefit Colony  
of Chicago's "Subd of the  $5\frac{1}{2}$  of lot 9 of T2N  
R18W00 of the Rancho Simi as recorded in  
(3MR 19) Ventura County, California 1956

By: Milton E. Ramelli

Simi Land and Water Company

30 RS 38

Record of survey of a portion of the  
West one-half of parcel "L" of Subd. 3  
Simi Land and Water Company (5MR24)  
being a portion of Section 8, T2N, R17w  
Rancho Simi, Ventura, California

By: Elbert J. Tate



Simmons, Bob

17 RS 75

(Rancho Santa Paula y Saticoy lots 23 & 30)

Survey of a portion of lots 23, & 30  
Rancho Santa Paula y Satic y ("A" MR 290)  
Santa Paula, Ventura County, California  
1954

By: Neil J. Cummins

Simoni, Mary

18 RS 93

Survey of a portion of the lands of  
Mary Simoni in the S. E.  $\frac{1}{4}$  sec. 4,  
T4N, R22W S.B.B. &M. Ventura County,  
California. 1956

By: A.M. Bjornstedt

Simoni, Mary

15 RS 29

Survey of a portion of lands of Mary Simoni  
in sections 4, & 9 T 4 N, R 22 W, S.B.  
B. & M. 1952.

By: A.M. Bjornstedt

Shodgrass, Fred  
(Virginia Park)

15 RS 41

Survey of a portion of lot 9 Block B  
Virginia Park (11 MR 28) Oxnard, Ventura  
County, California. 1952.

By: Bennett Engineering Co.

Southern Counties Gas Company  
of California

16 RS 53

Map showing survey of 4.951 acre parcel - Part of  
lots 4 & 5 of the Leighton Subd and a part  
of the Valley of San Buenaventura Rancho  
Ex-Mission of SBV Tract no. 1 Ventura County,  
California 1953

By: R.B. Lewis

Stanberry, I.O.

19 RS 25

(Saticoy town of block 9 lots 1 & 23)

Survey of a portion of lots 1 and 23,  
block 9 town of Saticoy (3 MR 15)  
Ventura County, California 1955

By: Neil J. Cummins

Stewarts Addition

21 RS 24

Survey of a parcel consisting of portions  
of lots 4, 5 and 6, block 15 Stewarts  
Addition (2 MR 172) Ojai, Ventura County,  
California 1956

By: Neil J. Cummins

Stewarts Addition

19 RS 42

Survey of partition of two lots - formerly lots 11 &  
12 Block 15 Stewarts addition - 2 MR 172 Ojai  
Ventura County, California 1955

By: John A. **Dron**



Stoopes, C.O.

19 RS 29

(Rancho El Rio de Santa Clara  
o' La Colonia subd. 85

Survey of a portion of lot 1 subd. 85  
Rancho El Rio De Santa Clara o' La Colonia  
(3 MR 13) Ventura County, California  
1955

By: Neil J. Cummins


Straughn, Robert

17 RS 81

(Rancho El Rio de Santa Clara o 'La  
Colonia)

Survey of a portion of lot 3 subd. 84  
Rancho El Rio de Santa Clara o' La Colonia  
Ventura County, California. 1954.

By: S.G. Bennett



SUBDIVISION 56

34 RS 16

Map showing a survey of a portion of Subdivision  
56, Rancho El Rio de Santa Clara o'la Colonia,  
Ventura County, California.

By: Robert Martin & Associates

SUBDIVISION 83

33 RS 79

Map of Survey of a portion of Parcel C, Subdivision 83, Rancho El Rio de Santa Clara o la Colonia (3MR 14) City of Oxnard, Ventura County, California.

By: Neil J. Cummins

SUNKIST GARDENS UNIT NO. 1

31 RS 81

Map of survey of a portion of Parcel "A" Sunkist  
Gardens Unit No. 1 city of Oxnard, county of Vta.  
state of California. 1964

By: Neil J. Cummins

Sunset Tract

30 RS 22

Record of survey of all of lots 30 & 88  
and part of lots 28, 29, 87 in the  
Sunset Tract (12 MR 50, 51) Rancho  
Santa Ana for Charles K. McEgan.

By: Howard F. Bovee

Sullivan, O.F.  
(Rancho Santa Paula Y Saticoy)

16 RS 64

Map showing portions of Un-Numbered lot  
Rancho Santa Paula Y Saticoy Santa Paula,  
Ventura County, California. 1953.

By: S.G. Bennett



Susana Knolls Annex  
(Santa Susana Valley View Tr. 1)  
(Susana Knolls no. 1)

18 RS 36

Survey of portions of Santa Susana  
Valley View Tract no. 1 (18 MR 1)  
Susana Knolls no. 1 (19 MR 16)  
Susana Knolls Annex (4 RS 68 $\frac{1}{2}$ ) Ventura  
County, California 1954

By: Neil J. Cummins

Susana Knolls no. 1

18 RS 36

(Susana Knoll's annex)

(Santa Susana Valley View tr. 1)

Survey of portions of Santa Susana  
Valley View Tract no. 1 (18 MR 1)

Susana Knolls no. 1 (19 MR 16)

Susana Knolls Annex (4 RS 68 $\frac{1}{2}$ ) Ventura  
County, California 1954

By: Neil J. Cummins

Sweetland, Jerry  
(Oxnard Town of & North Addition to)

17 RS 43

Survey of the north 40 feet of lot 1 block B  
Map no. 4 of the town of Oxnard & North  
addition to the town of Oxnard (5 MR 9) Oxnard  
Ventura County, California 1954

By: Neil J. Cummins

T.A. RICE SUBDIVISION

31 RS 92

Map of survey of Lot 1 Block B, T.A. Rice Subdivision  
City of Oxnard, Ventura County, California.

1965

By: Neil J. Cummins

Tamarac Estates

20 RS 13

Map of portions of Tamarac Estates (23 MR 43 & 44)  
showing revisions therein as per  
affidavit of Correction recorded in book  
1463 page 120 of official records.  
Oxnard, Ventura County, California 1956

By: Howard F. Bovee

Tapo Rancho

16 RS 76

Beginning at the N.E. corner of Rancho Tapo being the corner common to sections 7 & 18 T3N R17 W section 12 & 13 of T3N R18W Ro Simi thence 1-st S. 70 Chains along Range line between T3N R17W & T3N R18W to a point thence 2nd N. 73 18 W. 2098 chains to a point thence; 3rd. N. 10 chains to a point in the northline of Ro Tapo and in the S. line of subd. "N" of Ro. simi thence along same 4th E. 200 chains to the point of beginning (1104 OR 137) (8411 OR 546) Ventura County, California 1954  
Charles Cory Carr

Tapo Ranch subd no. 1

20 RS 46

Survey of lot 23 subd no. 1 Tapo Ranch  
(8 MR 20) Ventura County, California  
1957

By: Elbert J. Tate

Tapo Ranch subd no. 2

22 RS 50

Survey of lot 45 & part of lot 44 of  
subd. no. 2 Tapo Ranch (8 MR 21) Ventura County,  
California 1958

By: Charles Cory Carr



Tenth Street Reservoir  
(Rancho Santa Paula y Saticoy)

18 RS 47

Survey of the Tenth Street Reservoir  
being a portion of an unnumbered lot  
lying north of lots 22-26 of the Rancho  
Santa Paula y Saticoy ("A" MTR 290)  
Ventura County, California 1955

By: Elbert J. Tate

THISTLEBERY HILL TRACT

31 RS 69

Map of survey of a portion of Lot 68, Thistlebery  
Hill Tract, Vta. Co., California. 1962

By: Neil J. Cummins

Thorpe, Carlyle  
(Rancho Las Posas -lot 6)

20 R<sup>o</sup> 38

Survey in lot 6 Rancho Las Posas  
Ventura County, California 1956

By: S.G. Bennett

Thousand Oaks Tract

22 RS 12

Survey of a portion of lot 4 block 11  
Thousand Oaks Tract (8 MR 73) Ventura  
County, California 1957

By: Charles Cory Carr

Thousand Oaks Tract  
lot 12 block 24

20 Rs 11

Survey of lot 12, block 24 Thousand Oaks  
Tract, Ventura County, California as per  
(8 MR 73) 1956

By: Charles ~~Cox~~ Can

Thousand Oaks Tract

23 RS 56

Survey of lots 7 & 8 block 26 Thousand  
Oaks Tract (8 MR 77-78) Ventura County,  
California 1959

By Charles Cory Carr

Thousand Oaks Tract

22 RS 2

Survey of a portion of Thousand Oaks  
Tract (all of lot 21 block 32) (11 MR 13)  
Ventura County, California 1957

By: Charles Cory Carr

Thousand Oaks Tract  
lot 11 Re subd. bl. 34  
(Hauser, A.)

19 RS 7

Survey of a portion of lot 11,  
resubd. of block 34 of the Thousand  
Oaks Tract (13 MR 11) Ventura County,  
California 1955 Owner A. Hauser

By: Neil J. Cummins



Thousand Oaks Tract block 35

21 RS 71

Survey of a portion of block 35 Division of  
lot 5 Thousand Oaks tract 13 MR 9-10  
Ventura County, California 1957

By: Charles Cory Carr

Thousand Oaks Tract lot 10 block 35      19 RS 47  
(Alderson, Thomas)

Survey of a portion of lot 10 block 35  
Thousand Oaks Tract (13 MR 9) Ventura  
County, California 1955 Owner Thomas  
Alderson.

By: Neil J. Cummins

THOUSAND OAKS TRACT

30 RS 76

Record of survey of a portion of lot 9,  
block 24, Thousand Oaks Tract per map recorded  
in book 8, page 73 of M.R. in the office of  
the county recorder of ventura co., California.  
1965

By: Alvin J. Hote

THOUSAND OAKS TRACT

31 RS 40

Map of survey of a portion of Lot 7, Block 31  
T. O. Tract, Co. of Vta., California

By: Charles Carr

THOUSAND OAKS TRACT

31 RS 64

Map of survey of a portion of Block 42 Thousand  
Oaks Tract, Ventura County, City of T.O..

By: Charles C. Carr

THOUSAND OAKS TRACT

31 rs 87

Map of survey of a portion of Lot 21, Block 32  
Thousand Oaks Tract City of Thousand Oaks,  
Ventura County, California.

By: Charles Carr

Record of survey of Lots 11, 12 & 13 in Block 16 of Thousand Oaks Tract as per map recorded in book 8, page 73 of M.R. of the County of Vta. California.

By: Clifford A. Forkeet

Tibbets, George  
(Hemlock Park Tract lot 80)

17 R<sup>u</sup> 50

Survey of lot 80 Hemlock Park Tract  
(17 MR 64) Oxnard, Ventura County,  
California 1954

By: Neil J. Cummins



Todd, John

15 RS 52

(Oxnard North Add lot 2 Block 7)

Survey of the westline of Lot 2 Block 7  
map. No. 4 of the town of Oxnard and  
North addition to the town of Oxnard  
(5 MR 9) Oxnard, Ventura County, California.  
1952.

By: Neil J. Cummins

TOWN OF HUENEME

31 RS 26

Map of survey of a parcel consisting of portions of  
Lots 1 and 2, Block F, Town of Hueneme, ~~City~~ City of  
Port Hueneme, Vta. Co., California. 1964

By: Neil J. Cummins

TOWN OF NORDHOFF

31 RS 57

Record of survey part of Block 20 Town of  
Nordhoff in the City of Ojai, Ventura County,  
California. 1964

By: K. S. Heathcote

TOWN OF OXNARD

31 RS 20

Map of survey of a parcel consisting of  
Lots 6, 7 and 8 and a portion of the 6.20  
feet wide alley within Block 2 Map No. 4  
of the Town of Oxnard and North Addition.  
City of Oxnard

By: Neil J. Cummins

TOWN OF SANTA SUSANA

33 RS 6

Map of a survey of a portion of Parcel D as per amended map of the Town of Santa Susana Ventura County California.

By: Lewis & Lewis

TOWNSITE OF SIMI

31 RS 23

Record of survey being all of lots 9, 10, 11, 12  
Block A of the ~~Townsite~~ Townsite of Simi, Vta.  
County, California

By: Schorr Engineers

TOWNSITE OF SIMI

32 RS 11

Map showing a survey of Lots 1, 2, 3, 4, 5, 6, 9  
Block H Townsite of Simi, Ventura County, Calif.

By: Robert E. Littell & Assoc.

TOWN OF SOMIS

33 RS 32

Map of survey of Lots 5, 6, 7 and 8, Block 5 Town  
of Somis, Vta. Co., California. 1965

By: Neil J. Cummins



TOWNSHIP 1 NORTH, RANGE 1 & 12  
SECTION 1 & 12

30 RS 93

Map showing a survey of a portion of Section 1 & 12  
Township 1 North, Range 20 West, Rancho El Conejo,  
Vta. Co. California.

By: Robert E. Martin

TOWNSHIP 1 NORTH, RANGE 19 WEST  
Section 27 and 28

32 RS 37

Record of survey of the centerline and portions of the right of way of Potrero Road being a portion of the Upson Tract and Upson Tract Addition No. 1, and portions of Section 27 and 28 T1N, R19W, Rancho El Conejo, Ventura County, California.

By; Francis T. Caporael

20 RS 96

Township 1 North, Range 19 West, Section 32,  
San Bernardino Base & Meridian, Ventura  
County, California 1957

By: Magness

TOWNSHIP 1 NORTH, RANGE 19 WEST  
SECTIONS 88, 9

46 MR 38 & 39

Tract No. 1630-2 (janss Corporation) being a portion of Sections 88, 9 T1N, R19W, J. Edwards Tract No. 1 map of partition survey of Rancho El Conejo, recorded in book 1, page 746 of Deeds, Vta. Co. California.

TOWNSHIP 1 NORTH, RANGE 20 WEST 30 RS 99

Map of a portion of Section 13, T1N, R20W,  
Rancho El Conejo, Co. of Vta., California

TOWNSHIP 1 NORTH, RANGE 20 WEST

31  
~~30~~ RS 21

Sections 42, 43

Map of survey of a portion of Sections 42, 43  
T1N, R20W, of the Rancho Conejo, Vta. Co., Calif.

By: Charles Carr

Township 2 North, Range 17 West  
Section 6

30 RS 14  
30 RS 15

Record of survey in unincorporated territory  
Ventura County, California, being a survey of  
portions of the Kadota Fig Farms, Subd. 6  
according to the map thereof recorded in book  
A 19, pg. 39 M. R. and that portion of parcel  
A, in Sec. 6, T2N, R17W, Rancho Simi as shown  
on the map entitled Subd. Map #3 of Simi Land  
& Water Co.

By: Arthur G. Sherman

TOWNSHIP 2 NORTH, RANGE 17 WEST,  
SECTION 8

30 RS 67

Survey or a portion of parcels I, J & K of Section 8, T2N, R17W, Rancho Simi according to the map entitled "Subd. map No. 3 of Lands of Simi Land & Water Co., Rancho Simi, Vta. Co." recorded in book 5 MR page 24 of the office of the county recorder of said county.



Township 2 North, Range 17 West  
Section 8

30 RS 38

Record of survey of a portion of the  
west  $\frac{1}{2}$  of parcel "L" of Subd. 3 Simi  
Land and Water Company (5MR24) being  
a portion of section 8, T2N, R17W,  
Rancho Simi, Ventura, California

By: Elbert J. Tate

21 RS 45

(Rancho Simi)

Township 2 North, Range 18 West, Rancho Simi  
Survey of a portion of the South East  $\frac{1}{4}$   
of section 8 Ventura County, California  
1957

By: Charles Cory Carr

TOWNSHIP 2 NORTH, RANGE 18 WEST  
Section 10

32 RS 29

Record of survey for Simi Valley Community Methodist  
Church being a portion of Section 10, T2N, R18W,  
Rancho Simi, County of Ventura, state of California.

By: D. F. Thompson

TOWNSHIP 2 NORTH, RANGE 18 WEST  
Southwest quarter of section 11

31 RS 93

Map of survey of a portion of the southwest quarter  
of section 11 T2N, R18W, Rancho Simi, Ventura County,  
California. 1964

By: Neil J. Cummins

TOWNSHIP 2 NORTH, RANGE 18 WEST,  
Southeast  $\frac{1}{4}$  of Section 11 and  
Northeast  $\frac{1}{4}$  of Section 14

31 RS 91

Map of survey of a portion of Southeast  $\frac{1}{4}$  of Section 11  
and Northeast  $\frac{1}{4}$  of Section 14, T2N, R18W, Rancho Simi  
Ventura County, California. 1965

By: Neil J. Cummins

TOWNSHIP 2 NORTH, RANGE 18 WEST  
Section 12

32 RS 41

Survey of a portion of Section 12, T2N, R18W, Rancho  
Simi, County of Ventura, state of California

By: Edgar W. Beery

TOWNSHIP 2 NORTH, RANGE 19 WEST  
Section 7

31 RS 100

Map of survey of a portion of Section 7, T2N, R19W,  
of Subd. L, Rancho Simi, Ventura County, California.  
1964

By: Neil J. Cummins

TOWNSHIP 2 NORTH, RANGE 19 WEST  
SECTIONS 10 AND 15

32 RS 26

Record of survey of a part of Subd. ~~B~~ F of the  
Rancho Simi lying in Sections 10 and 15 ~~T~~2N, R19W,  
Ventura County California.

By Edgar W. Beery



TOWNSHIP 2 NORTH, RANGE 19 WEST  
SECTIONS 21 and 28

43 MR 74

Map of Tract No. 1680-3 in the city of T.O. being  
a portion of Lots 3, 4 & 5 of Fractional Sections  
21 and 28, Township 2N, R19W, Rancho El Conejo. 1964

By: Jennings-Hansen Engineering

21 RS 54

Township 2 North, Range 21, West, S.B.M.  
Survey of a portion of the E  $\frac{1}{2}$  of the  
S.W.  $\frac{1}{4}$  section 25, Ventura County, California  
1957

By: Elbert J. Tate

18 RS 68

Township 2 North, Range 21 West, S.B.B.&.M.  
Being a part of section 27 & section 34  
Ventura County, California 1956

By: Milton E. Ramelli

31 RS 5

Township 2 North, Range 21 West, S.B.B.  
& M., of a portion of the east one-half  
of the southwest one-quarter, Section 25,  
City of Camarillo, Ventura County, Calif.  
1963

By: Charles Carr

TOWNSHIP 3 NORTH, RANGE 21 WEST  
SECTION 3

30 RS 75

Record of Survey of a portion of an  
unnumbered lot lying northerly of Lots  
23, 24, 25, 26 Rancho Santa Paula y Satidoy  
and also being a portion of Section 3, T3N,  
R21W, S.B.M. partially within the city of Santa  
Paula and partially within unincorporated  
territory in Vta. Co., Calif. 1962

By: Elbert J. Tate

20 RS 50

Township 3 North, Range 19 West S.B.B. & M.  
Survey of section 5 Ventura County, California  
1956.

By: Ted M. Walsh

19 RS 51

Township 3 North, Range 19 West, S.B.B.M.  
Survey showing location of 660' x 660' parcel  
being a part of the S.E.  $\frac{1}{4}$  of Section 6,  
Ventura County, California 1955

By: Milton E. Ramelli

18 RS 81

Township 3 North, Range 20 West, S.B.B.&M.  
Survey of lot 3 section 9 Ventura County,  
California 1955

By: Robert B. Lewis



Township 3 North, Range 20 West  
Section 27

30 RS 41

Map showing a survey of a  
portion of Section 27, T3N,  
R20W, Ventura County, Calif.  
1963

By: Robert Martin & Associates

20 RS 7

Township 3 North, Range 20 West S.B.B.M.  
Survey of a portion of section 19 Ventura County,  
California 1956 for General Telephone Co.

By: Elbert J. Tate

TOWNSHIP 3 NORTH, RANGE 20 WEST  
Section 6

32 RS 28

Record of survey of a portion of Section 6, T3N, R20W.,  
Section 31, T4N, R20W, S.B.M., Ventura County, Calif.

1964

By: Elbert J. Tate

22 RS 37

Township 3 North Range 21 West, Survey  
of a portion of lot 1, section 11 Ventura  
County, California 1958

By: Elbert J. Tate

17 RS 35

Township 3 North, Range 21 West S.B.B.&M.  
Survey of a portion of the E.  $\frac{1}{2}$  of section 11,  
Ventura County, California 1954

By: R.E. Richardson

23 RS 17

Township 3 North, Range 21 West lot 1  
section 11 Ventura County, California  
1958

By: Elbert J. Tate

Township 3 North, Range 21 West, S.B.B. & M.  
Survey of a portion of the East  $\frac{1}{2}$  of section  
11 Ventura County, California 1958

By: R.E. Richardson

Township 3 North, Range 21 West, S.B.B. &M.  
a portion of the N.E.  $\frac{1}{4}$  of section 12  
being a part of the Hedrick Estate showing  
a survey made 1954 for B.C. Hedrick.  
Ventura County, California 1958

By: E.E. Everett



Township 3 North, Range 21 West S.B.M.  
Survey of a portion of the N.E.  $\frac{1}{4}$  of the  
N.E.  $\frac{1}{4}$  Section 12 Ventura County,  
California 1958

By: Elbert J. Tate

16 RS 82

Township 3 North, Range 21 West, Survey of  
a portion of the N.W. 1/4 Section 12,  
Ventura County, California 1953

By: Elbert J. Tate

19 RS 64

Township 3 North, Range 21 West, S.B.B.M.  
Survey in the S.E.  $\frac{1}{4}$  of the N.E.  $\frac{1}{4}$  section  
14, Ventura County, California 1955

By: Elbert J. Tate

22 RS 53

Township 3 North, Range 21 West S.B.M.  
Survey of the 0.40 acre parcel in the  
S.E.  $\frac{1}{4}$  of the N.E.  $\frac{1}{4}$  of section 14  
Ventura County, California 1958

By: Elbert J. Tate

17 RS 38

Township 3 North, Range 21 West, S.B.B.M.  
Survey of a 0.40 acre parcel in the S.E.  $\frac{1}{4}$   
of the N.E.  $\frac{1}{4}$  of section 14. Ventura County,  
California 1954

By: Elbert J. Tate

16 R<sup>S</sup> 48

Township 3 North, Range 21 West, Survey of  
sections 14 & 23 Ventura County, California  
1952

By: S.G. Bennett

20 RS 92

Township 3 North, Range 21 West S.B.B. &.M.  
Survey in sections 14 & 23 Ventura County,  
California 1957

By Robert B Lewis

17 RS 66

Township 4 North, Range 18 West, S.B.M.  
Survey of a portion of section 19, Ventura  
County, California 1954

By: S.G. Bennett



20 RS 87

Township 4 North, Range 18 West, S.B.B. &M.  
survey in N.W.  $\frac{1}{4}$  section 29, Ventura County,  
California 1957

By: Robert B. Lewis

Township 4 North, Range 19 West, S.B.M.  
Survey of a portion of fourth Street for city of  
Fillmore and a portion of lot 5 section 19  
T4N, R19W S.B.M. Fillmore, Ventura County,  
California 1951

By: S.G. Bennett

17 RS 96

Township 4 North, Range 19 West, S.B.B.&M.  
Survey of a part of the E  $\frac{1}{2}$  of the S.E.  $\frac{1}{4}$   
of section 23 Ventura County, California  
1955

By: R.B. Lewis

20 RS 93

Township 4 North, Range 19 West, S.B.<sup>B</sup>. &M.  
Survey of a part of section 24 Ventura  
County, California 1958

23 RS 16

Township 4 North, Range 19 West S.B.M.  
lot 5 section 29 Ventura County, California  
1958

By: Elbert J. Tate

Township 4 South, Range 20 West, S.B.B. & M.  
Survey of a portion of the N.E.  $\frac{1}{4}$  of the N.W.  
 $\frac{1}{4}$  section 15 Ventura County, California  
1958

By: Charles Cory Carr

20 RS 91

Township 4 North, Range 20 West, S.B.B. &.M.  
Survey in section 22 Ventura County,  
California 1957

By: Robert B. Lewis

Township 4 North, Range 20 West S.B.M.  
Survey of a portion of north west  $\frac{1}{4}$  of section  
27, Ventura County, California 1957  
at request of Rancho Sespe.

By: S.G. Bennett



TOWNSHIP 4 NORTH, RANGE 20 WEST  
SECTION 31

32 RS 28

Record of survey of a portion of Section 6, T3N, R20W,  
Section 31, T4N, R20W, S.B.M., Ventura County, Calif.  
1964

By: Elbert J. Tate

17 RS 13

Township 4 North Range 21 West S.B.B.&.M.  
Survey in S.E.  $\frac{1}{4}$  of N.E.  $\frac{1}{4}$  of section 7  
Ventura County, California 1953

By: John A. Dron

20 R5 45

Township 4 North, Range 21 West, S.B.M.  
survey of the East Line of the West 15.26  
acres, lot 1 section, 18, Ventura County,  
California 1957

By: Elbert J. Tate

Township 4 North, Range 21 West, S.B.B. &M.  
Survey of a portion of section  $3\frac{1}{4}$  Ventura  
County, California 1957

By: Elbert J. Tate

22 RS 65

Township 4 North Range 21 West S.B.M.  
Survey of a portion of section 34  
Ventura County, California 1958

By: Elbert J. Tate

18 RS 76


Township 4 North, Range 21 West, S.B.B.&M.  
Survey of a portion of section 34 Ventura  
County, California 1955

By: Elbert J. Tate

22 R<sup>D</sup> 7

Township 4 North, Range 22 West, San Bernardino  
Base & Meridian Part of the East  $\frac{1}{4}$  of the  
S.W.  $\frac{1}{4}$  of section 3 Ventura County,  
California 1957

By: James W. Magness





20 RS 77

Township 4 North, Range 22 West S.B.B. & M.  
Survey of 9.00 acre parcel part of lot 3 Section  
4 Ventura County, California 1957

By: .R.B. Lewis

21 R5 39

Township 4 North Range 22 West, S.B.B. & M.  
Survey of parcel of land in S  $\frac{1}{2}$  of S E  $\frac{1}{4}$   
of NW  $\frac{1}{4}$  of section 4 Ventura County, California  
1957 For Dr. D.R.M. Harvey

By: J.A. Dron

21 RS 93

Township 4 North, Range 22 West, S.B.M.  
Part of the N.E.  $\frac{1}{4}$  of the S.W.  $\frac{1}{4}$  of  
Section 4 Ventura County, California  
1958

By: A.M. Bjornstedt

19 RS 11

Townshp 4 North, Range 22 West, S.B.B.&M.  
Survey of a part of the S.E. $\frac{1}{4}$ . of the N.W.  
 $\frac{3}{4}$  section 4 Ventura County, California  
1955

By: John A. Dron

20 RS 61

Township 4 North, Range 22 West, S.B.M.  
Survey of part of the N.E.  $\frac{1}{4}$  of the S.W.  
 $\frac{1}{4}$  of section, 4, for Isaac E. Mansell  
Ventura County, California 1957

By: A.M. Bjornstedt

19 RS 14

Township 4 North, Range 22 West, S.B.B.&.M.  
Survey of lot in S.W. $\frac{1}{4}$  of N.~~E.~~ $\frac{1}{4}$  section 4  
Ventura County, California 1955

By: A.M. Bjornstedt

19 RS 34

Township 4 North, Range 22 West, S.B.B.&M.  
Survey of a parcel of land in N.E.  $\frac{1}{4}$   
of S.W.  $\frac{1}{4}$  section 4 Ventura County, California  
1955

By: John A. Dron

19 RS 80

Township 4 North, Range 22 West, S.B.B.M.  
Survey being a part of the N.W.  $\frac{1}{4}$  of S.E.  
 $\frac{1}{4}$  section 4 Ventura County, California  
1956

By: Milton E. Ramelli



15 RŠ 49

Township 4 North, Range 22 West, S.B.B.&.M.  
Survey lot in N.E.  $\frac{1}{4}$  of S.W.  $\frac{1}{4}$  section 4  
Ventura County, California 1951 *Section*

By: John A. Dron

18 R<sup>D</sup> 98

Township 4 North, Range 22 West, S.B.B.&M'  
Survey of N.E.  $\frac{1}{4}$  of section & Portion of the  
S.E.  $\frac{1}{4}$  of section 4 Ventura County,  
California 1956

By: A.M. Bjornstedt

15 RS 81

Township 4 North, Range 22 West S.B.B.&M.  
Survey of part of S.E.  $\frac{1}{4}$  of the N.W.  $\frac{1}{4}$  section  
4 Ventura County, California 1953

By: James W. Magness

23 RS 1

Township 4 North, Range 22 West, S.B.B. & M.  
A portion of the N.E.  $\frac{1}{4}$  section 5, Ventura  
County, California 1958

By: A.M. Bjornstedt

20 RS 1

Township 4 North, Range 22 West, S.B.B.M.  
A portion of the N.E.  $\frac{1}{4}$  section 5, for Willie  
M. Horton Ventura County, California 1956

By: A.M. Bjornstedt

18 RS 83

= Township 4 North, Range 22 West, S.B.B.&M.  
N.E.  $\frac{1}{4}$  section 9 & Survey of portion of  
the S.E.  $\frac{1}{4}$  section 4 Ventura County,  
California 195 6

By: A.M. Bjornstedt

20 RS 9

Township 4 North Range 22 West S.B.B. & M.  
Survey of part of lots 1 & " section 9  
for Robert Barene Ventura County, California  
1956

By: A.M. Bjornstedt

17 RS 60

Township 4 North, Range 22 West, S.B.B.&M.  
Survey of part of the S.E.  $\frac{1}{4}$ . of the N.W.  $\frac{1}{4}$  section  
12 Ventura County, California 1953

By: John A. Dron



19 RS 36

Township 4 North, Range 22 West S.B.B.&.M.  
Survey of parcel of land in S.E. $\frac{1}{4}$ . of N.W. $\frac{1}{4}$   
of section 12 Ventura County, California  
1955

By: John A. Dron

15 RS 62

Township 4 North, Range 22 West, S.B.B.&M.  
Survey of part of S.E.  $\frac{1}{4}$  of N.W.  $\frac{1}{4}$  of section  
12 Ventura County, California 1952

By: John A. Dron

16 RS 69

Township 4 North, Range 22 West survey of a  
part of sections 27 & 28 sections 20-21-22  
T4N R22W and a portion of the Rancho Ex-  
Mission Grant line Ventura County, California  
1953

By: Milton E. Ramelli

TOWNSHIP 4 NORTH, RANGE 22 WEST

33 RS 72

Record of Survey, portion of NE $\frac{1}{4}$ , Sec. 5, T4N, R22W,  
S.B.M. Ventura County, California.

19 RS 37

Township 4 North Range 23 West S.B.B.&M.  
Survey of two lots in S.W. $\frac{1}{4}$ . of lot 6 Section  
2 Ojai, Ventura County, California 1955

By: John A. Dron

20 RS 69

Township 4 North, Range 23 West, S.B.M.  
Survey of portion of lot 2 section 2  
For Robert J. Colomb Ventura County,  
California 1958

By: A.M. Bjornstedt

Township 4 North, Range 23 West  
Section 2

30 RS 29

Tract No. 1493 (37 MR 22) being a  
part of lot 2 of Fractional Section  
2 T4N, R23W (S.B.B.M.) Ventura County,  
California. 1964

By: Robert Martin & Associates

18 RS 19

Township 4 North Range 23 West section 3 &  
(Township 5 North, Range 23 West, S.B.B. & M.  
Survey of part of section 33, & 34) Ventura  
County, California 1954

By: Robert B. Lewis



20 RS 20

Township 4 North Range 23 West S.B.B. & M.  
Survey of 20.796 acre parcel part of lots  
3 & 4 of section 3 Ventura County, California  
1956

By: R.B. Lewis

19 RS 74

Township 4 North, Range 23, West, S.B.B.M.  
Survey of part of lots one & four section  
4 Ventura County, California 1956

By: John A. Dron

TOWNSHIP 4 NORTH, RANGE 23 WEST  
SECTION 2

34 RS 7

Record of Survey, portion of Lot 6, Section 2, T4N,  
R23W, Ventura County, California

Township 4 North, Range 25 West  
Section 25


30 RS 44

Record of survey of a portion of  
Sec. 25, T4N, R25W, S.B.B.M. Ventura  
County, California. 1963

By: Penfield and Smith Engineers, Inc.

Township 4 North, Range 25 W. S.B.B. & M.  
section 25 showing the Bryan E. Kelso Property  
Ventura County, California 1959

By: Penfield & Smith



18 RS 94

Township 5 North, Range 18 West, S.B.B.&M.  
Survey of 26.794 acre parcel part of  
fractional section 33 Ventura County,  
California 1956

By: R.B. Lewis

20 RS 76

Township 5 North, Range 22 West, S.B.B. & M.  
Survey of lots 4 & 5 of section 4 and lots  
1 & 8 of section 5 Ventura County, California  
1957

By: R.B. Lewis



22 RS 36

Township 5 North, Range 22 West, S.B.D. & M.  
Survey of part of N  $\frac{1}{2}$  of the S.W.  $\frac{1}{4}$  section  
33 Ventura County (5 MR 14) California 1958

By: James Magness

18 RS 99

Township 5 North ,Range 22 West, S.B.B.&.M.  
Survey of 1.00 & 1.65 acre parcels, partt  
of section 33 Ventura County, California  
1956

By: Robert Lewis

21 R<sup>S</sup> 68

Township 5 North Range 22 West, S.B.B. & M.  
Survey of parcel of land in S W  $\frac{1}{4}$  of section  
33 Ventura County, California 1957

By: John A. Dron

Township 5 North Range 22 West S.B.B. & M.  
Parcel of land in SW  $\frac{1}{4}$  of sec. 33 at request  
of Mr. Philip J. Pierpont Ventura County,  
California 1957

By: John A. Drom

17 RS 15

Township 5 North Range 22 West, S.B.B.&.M:  
Survey of 0.827 acre parcel-part of section  
33 Ventura County, California 1953

By: R.B. Lewis

17 RS 12

Township 5 North, Range 22 West S.B.B.&.M.  
Survey of part of S.W. $\frac{1}{4}$ ., S.W. $\frac{1}{4}$  section 33  
Ventura County, California 1953

By: John A. Dron

18 R<sup>D</sup> 19

Township 5 North, Range 23 West, S.B.B. & M.  
Survey of part of section ## & 3 $\frac{1}{4}$  and (Township  
4 North Range 23 West Section 3 Ventura County,  
California 1954

By: Robert B. Lewis

18 RS 75

Township 6 North Range 22 West, section 31  
Township 6 North, Range 23 West, Section 36  
Township 5 North, Range 23 West, Sections 1 & 2  
S.B.B.&M. Ventura County, California 1955  
for Dr. G.W. Oller et.al.

By: Howard F. Bovee



TOWNSHIP 7 NORTH, RANGE 23 WEST  
SECTIONS 19 and 20

30 RS 89

Record of survey being a portion of Sections  
19 and 20, Township 7 North, R23W, S.B.B. & M.  
County of Ventura, California.

By: H.R. Orr

Township 8 North, Range 21 West S.B.B. &.M.  
Survey of the N.E.  $\frac{1}{4}$  of the S.W.  $\frac{1}{4}$  of section  
23 Ventura County, California 1958

By: Milton E, Ramelli

TOWNSHIP 1 SOUTH, RANGE 19 WEST  
SECTION 5

30 RS 88

Record of survey of a portion of section 5,  
T1S, R19W, S.B.B. & M. County of Ventura,  
California.

By: Edgar W. Beery

TOWNSHIP 1 SOUTH, RANGE 20 WEST,  
SECTION 2

30 RS 86

Record of survey of portion of Section 2,  
T1S, R20W, S.B.M., Ventura County, California

By:

TOWNSHIP 1 SOUTH, RANGE 20 WEST, S.B.M. 31 rs 72

Map of survey of a portion of Lot 6 and a portion of the NW $\frac{1}{4}$  of the SW $\frac{1}{4}$  of Section 26, T1S, R20W, Ventura County, California.

By: Neil J. Cummins

TOWNSHIP 1 SOUTH, RANGE 20 WEST S.B.M.

31 RS 75

Map of survey of a portion of Lot 1 of Section 27,  
a portion of Lot 6 of Section 26 and a portion of the  
NW  $\frac{1}{4}$  of the SW  $\frac{1}{4}$  of Section 26, T1S, R20W, S.B.M.  
Ventura County, California 1964

By: Neil J. Cummins

TOWNSHIP 1 SOUTH, RANGE 20 WEST,

31 RS 36

Record of survey of a portion of lot 6 and a portion  
of the NW  $\frac{1}{4}$  of the SW  $\frac{1}{4}$  of Sec. 26 T1S, ~~R20W~~  
R20W, S.B.M., Co. of Vta., California. 1964

By: Mario C. Quiro

TOWNSHIP 1 SOUTH, RANGE 20 WEST

31 RS 35

Record of survey of a portion of Lot 1, of Sec. 27,  
a portion of lot 6, of sec. 26, and a portion of the  
NW  $\frac{1}{4}$  of the SW  $\frac{1}{4}$  of Sec. 26 ~~of Sec. 26~~ T1S, R20W, S.B.M.  
County of Vta., California. May 1964

By: M. C. Quiro



22 RS 60

Township 1 South, Range 20 West, S.B.B &.M.  
Survey of a portion of the N.W.  $\frac{1}{4}$  section 15  
Ventura County, California 1957

By: Charles Cory Carr

21 RS 46


Township 1 South, Range 20 West, S.B.M.  
being a portion of section 11, Ventura  
County, California 1957

By: E.R. Hansen

20 R<sup>5</sup> 47

Township 1 South, Range 20 West, S.B.M.  
survey of a portion of section 11, Ventura  
County, California 1957

By: E.R. Hansen



31 RS 8

Township 1 South, Range 20 West, S.B.B.  
& M. of a portion of Lot 1, Section 27,  
Ventura County, California. 1964

By: Neil J. Cummins

PART OF TRACT NO. 8 BARD SUB. RANCHO OJAI

F - 2085  
D - 3117  
FB -

Ojai Valley Community Hospital

Mr. Easton, Administrator

Arch. William Cloyd - phone: 213-363-1088

Tract No. 8

30 RS 40

Map showing a survey of a portion  
of Tract 8, Bard Subd., (5MR25 $\frac{1}{2}$ )  
Rancho Ojai, Ventura County, Calif.  
1963

By: Robert Martin & Associates

TRACT 14

34 RS 5

Record of Survey in Tract 14, Bard Subdivision  
Rancho Ojai, 5 MR 25 $\frac{1}{2}$ , City of Ojai, Ventura  
County, California



TRACT 15

33 RS 78

Record of Survey, Part of Tract 15, Bard Sub. of  
Rancho Ojai, 5 MR 25 $\frac{1}{2}$  in the city of Ojai, Ventura  
County, California.

By: K. S. Heathcote

TRACT 15

34 RS 6

Record of Survey, portion of Tract 15, Bard Sub.  
5 MR 25 $\frac{1}{2}$ , City of Ojai.

TRACT 15

34 RS 12

Record of Survey, portion of Tract 15 (25 MR 25 $\frac{1}{2}$ )  
Bard Subdivision, Rancho Ojai, City of Ojai,  
Ventura County, California.

By: K. S. Heathcote & Associates

Tract No. 35

30 RS 25

Record of survey of a  
portion of Tract 35  
Bard Subd. of the Rancho  
Ojai (5MR25 $\frac{1}{2}$ ) Ventura County  
California. 1963

By: Elbert J. Tate

Tract No. 72

30 RS 48

Record of survey of a portion  
of Tract No. 72, Rancho Las  
Posas, Ventura County, California

By: Elbert J. Tate

Tract No. 1370-3

30 RS 5

Record of survey in unincorporated territory of Ventura County, State of California, being a survey of a portion of Tract No. 1370-3 as per map recorded in bk. 36, pg. 38 through 42, inclusive, of Misc. Records of Vta. County.

By: Arthur G. Sherman

Tract No. 1493

30 RS 29

Tract No. 1493 (37 MR 22) being a part  
of lot 2 of Fractional Section 2 T4N  
R23W (S.B.B.M.) Ventura County, California  
1964

By: Robert Martin & Associates

Tract No. 1241

31 RS 2

Map showing a survey of a portion of  
Tract No. 1241 (32 MR598) in the City  
of Thousand Oaks, Ventura County, Calif.  
1963. (Showing lots 35, 36, 37, 38 & 39)

By: Jennings-Hansen Engineering



TRACT 1272

33 RS 74

Map of Survey of Lot 18 and a portion of Lot 17,  
Tract No. 1272, (30 MR 91) City of Oxnard, Ventura  
County, California.

Tract No. 1277-1

31 RS 12

Map of survey of Lot 193, Tract No.  
1277-1, City of Oxnard (29 MR 61)  
Ventura County, California. Also  
showing lots 194 through 208. 1964

By: Neil J. Cummins

TRACT 1327

F - 2044

D - 3075

FB - 410

Part of Lot 1

Robert W. Butler

TRACT NO. 1422

(Bob Wyatt)

F - 2050

D - 3080

FB -

TRACT NO. 1523

33 RS 1

Map of survey of Lots 10, 11, 12 and 13 and portion  
of 20' alley Tract No. 1523 city of Oxnard, Ventura  
County, California. 1965


By: Neil J. Cummins

TRACT NO. 1601-1

32 RS 38

Record of survey Lots 206, and 208, Tract No. 1601-1  
as per map in book 39 M.R. page 85 records of Vta.  
County. 1964

By: Wilsey, Ham & Blair



TRACT NO. 1673

33 RS 24

Map of survey of Lot 4, Tract No. 1673, in the city  
of Thousand Oaks, Ventura County, California. 1965

By: Jennings-Hansen Engineering



Udall, Habbick  
(Rancho Santa Paula Y Saticoy  
lots 23, & 30)

17 R<sup>u</sup> 68

Survey of portions of lots 23 and 30 Rancho  
Santa Paula Y Saticoy (2A<sup>n</sup> M.R. 290) Santa  
Paula, Ventura County, California. 1954

By: Neil J. Cummins

Union Ice Co.

17 RS ~~11~~

(Virginia Park lots 12 & 13 block B)

Map showing survey of a portion of lots  
12 & 13 block B Virginia Park (11 MR 28)  
Oxnard, Ventura County, California. 1954.

By: S.G. Bennett

United Water Conservation District  
(Rancho Santa Clara Del Norte)

19 RS 91

Survey of a portion of lot 9 $\frac{1}{4}$  Rancho  
Santa Clara Del Norte (3 MR 26)  
Ventura County, California 1956

By: G.S. Bennett

Upson Tract addition no. 1

23 RS 12

Survey of lot 198 Upsen Tract Addition no. 1  
(11 MR 4) Ventura County, California 1958

By: Neil J. Cummins

Record of survey of the centerline and portions of the right of way of Potrero Road being a portion of the Upson Tract and Upson Addition No. 1, and portions of Sections 27 and 28, T1N, R19W, Rancho El Conejo, Ventura County, California.

By: Francis T. Caporael

UTT AND STEVENS SUBDIVISION

32 RS 22

Survey or a portion of Lot 1, in the Utt and Stevens  
Subd. Ventura County, California.

Valentine, Frank W. Et. Al.  
( Rancho San Miguel)

16 RS 93

Map showing survey of part of the  
Olivas portion (2MR 105) Rancho  
San Miguel Ventura County California.  
1954.

By: R.B. Lewis

Valley View Tract

19 RS 10

Survey of partition of lot 2 of the Valley  
View tract Ojai, Ventura County, California  
1954

By: John A. Dron



VALLETTE TRACT

32 RS 21

Record of survey being a portion of Lot 55 of  
Vallette Tract, Vta. Co. California. 1965

Veach, R.A.

16 RS 15

(Virginia Park)

Survey of a portion of lots 1 and 2, Block A,  
Virginia Park (11 MR 28) Oxnard Ventura County,  
California 1952.

By: Neil J. Cummins

Ven-Tu Park Extension

22 RS 59

Survey of a portion of block 1A (Lot 20 & 21)  
and block 2 (lot 8 thru 19) Ven-Tu Park  
Extension (12 MR 10) Ventura County,  
California 1958.

By: Charles Cory Carr

Ven-Tu Park Extension  
(Du Four, Madeline)

21 RS 83

Survey of lot 30 block 40 Ven-Tu Park  
Extension (12 MR 10) Ventura County,  
California 1957 Owner Madeline Du Four

By: Neil J. Cummins

Ven-Tu Park  
(Nicholson, E.H.) Bl 9 & 10

18 RS 48

Survey of portions of Blocks 9 & 10  
Ven-Tu Park (12 MR 1) Ventura County,  
California. 1955

By: Neil J. Cummins

VENTU PARK EXTENSION

31 RS 39

Map of survey of Lot 6, Block 6, Ventu Park Extension  
Co. of Vta., California.

By; Charles Carr

VENTU PARK EXTENSION

31 RS 54

Map of survey of a parcel consisting of  
Lots 9, 8, 10, Block 2, Ven-Tu Park Extension  
Vta. Co., California.

By: Neil J. Cummins

VEN TU PARK

31 RS 86

Map of survey of Lots 24, 25, 26, 37, 38, 39, 40  
& 41 of Block 23 of Ven-tu Park Club and Cabin  
Site, Ventura County, California

By: Charles Carr



VEN-TU PARK

33 RS 25

Map of survey of Lots 8, 9, 10, 11, 12, 13, 14 and 15  
of Block 24, Ven-Tu Park, Ventura County, California.

By: Charles Carr

Ventura Developers Tract no. 1 &  
(Rancho Ex-Mission Tract no. 1 )

19 RS 22

Survey of a parcel consisting of Lots 82  
to 86 inclusive Ventura Developers Tract  
No. 1 (17 MR 93) and a portion of  
Subd. R Rancho Ex-Mission Tract no. 1  
(2 MR103) Ventura County, California 1955

By: Neil J. Cummins

Ventura Western Land Co.  
(Tarlton-Steuard pro.)

23 RS 45

Survey of a re-subd of lots 3-9, 32-44,  
& 73-81 Tract No. 1070 ( 26 MR 38)  
Ventura County, California 1959

By: Robert E. Martin

Villa, Joe  
(Ramona Gardens )

15 RS 47

Survey of the west line of the east half of  
Lot 61 Ramona Gardens (17 MR 34) Oxnard  
Ventura County, California. 1952.

By: Neil J. Cummins

Vineyard Avenue Acres  
Lots 133 & 134 (V.W. Russell)

15 RS 85

Survey of the Westerly line of lots  
133 & 134 Vineyard Avenue Acres (13 MR 98)  
Ventura County, California. 1953.  
Owner V.W. Russell.

By: Neil J. Cummins

Vineyard Avenue Acres lot 126  
(Lopez, L.B.)

17 RS 64

Survey of lot 126 Vineyard Avenue Acres  
(13 MR 98) Ventura County, California  
1954 Owner L.B. Lopez.

By: Neil J. C<sup>U</sup>mmins

Vineyard Avenue Acres  
(Brewer, G.L.)

19 RS 46

Survey of lot 110 Vineyard Avenue Acres  
(13 MR 97) Ventura County, California 1955  
Owner G.L. Brewer

By: Neil J. Cummins

Vineyard Avenue Acres

19 RS 76

Survey of lot 19 Vineyard Avenue Acres  
(13 MR 97) Ventura County, California  
1956

By: Neil J. Cummins



Vineyard Avenue Acres  
(Russell, V.W.)

21 RS 51

Survey of a portions of lots 133 & 134  
Vineyard Avenue Acres (13 MR 98) Ventura  
County, California 1957 Owner V.W. Russell

By: Neil J. Cummins

Vineyard Avenue Acres

21 RS 62

Survey of lot 70 Vineyard Avenue Acres  
(13 MR 97) Ventura County, California  
1956

By: Neil J. Cummins

Vineyard Avenue Acres

21 RS 29

Survey of lot 75 Vineyard Avenue Acres  
(13 MR 97) Ventura County, California 1956

By: Neil J. Cummins

Vineyard Avenue Acres  
(Clark, Dale)

21 RS 74

Survey of lot 109 Vineyard Avenue  
Acres (13 MR 97) Ventura County,  
California 1957 Owner Dale Clark

By: Neil J. Cummins

Vineyard Avenue Acres

22 RS 79

Survey of lot 47 Vineyard Avenue Acres  
(13 MR 97) Ventura County, California  
1958

By: Neil J. Cummins

VINEYARD AVENUE ACRES

31 RS 89

Record of survey Lot 59 Vineyard Avenue Acres  
Ventura County, California. 1965

By: William Austin

VINEYARD ACRES

33 RS 19

Map of survey and Division of Lot 58 Vineyard Avenue  
Acres Ventura County, California.

By: James W. Magness

VINEYARD AVENUE ACRES

33 RS 34

Record of survey of Lot 120 Vineyard Avenue Acres  
Ventura County, California. 1965

By:



Ralph Viola subd.

21 RS 80

Survey of lots 1,6,7,8,9 & 10 Ralph  
Viola subd (19 MR 76) Oxnard, Ventura  
County, California 1957

By: Neil J. CUMmins

Virginia Park  
(Veach, R.A.)

16 RS 15

Survey of a portion of lots 1 and 2, Block A,  
Virginia Park (11 MR 28) Oxnard Ventura  
County, California Owner R.A. Veach 1952

By: Neil J. Cummins

VIRGINIA PARK

30 RS 92

Map of survey of portions of Lots 3 and 4 Block B  
Virginia Park City of Oxnard, Vta. Co., California  
1963

By: John W. Ferguson

VIRGINIA PARK

31 RS 11

Map of Survey of a portion of Lot 2, Block C  
Virginia Park (11 MR 28) City of Oxnard, Ventura  
County California. 1964

By: Neil J. Cummins

VIRGINIA PARK

31 RS 13

Map of Survey of a portion of Virginia Park  
Lot 11, Block B, City of Oxnard, Ventura  
County California. 1964

By: Neil J. Cummins

VIRGINIA PARK

31 RS 19

Map of survey of Lots 9 and 1 and A portion  
of lot 2 Block D Virginia Park City of Oxnard

By: Neil J. Cummins

Virginia Park

20 RS 67

Survey of a parcel consisting of lots  
7,8,9,10 and a portion of lot 6, Block A  
Virginia Park (11 MR 28) Oxnard, Ventura  
County, California 1957

By: Neil J. Cummins

Virginia Park block A  
(Rancho El Rio de Santa Clara  
O' La Colonia)

22 RS 49

Survey of lot 15, block A Virginia Park  
(11 MR 28) and a portion of subd 32  
Rancho El Rio de Santa Clara o' La Colonia  
Oxanrd, Ventura County, California  
1958

By: Neil J. Cummins



Virginia Park  
(Lorbeer, C. Mr.)

18 RS 77

Survey of portions of Lots 2, 3 & 4 Block  
B Virginia Park (11 MR 28) Oxnard,  
Ventura County, California 1955 Owner  
Mr. C. Lorbeer

By: Neil J. Cummins

Virginia Park  
lots 5 & 6 block B

17 RS 23

Map of part of lots 5 and 6 block B Virginia  
Park ( 11 MR 28,29) Ventura County, California.  
1953.

By: Howard F. Bovee

Virginia Park  
(Snodgrass, Fred)

15 RS 41

Survey of a portion of lot 9 Block B  
Virginia Park (11 MR 28) City of Oxnard  
Ventura County, California. 1952.  
Owner Fred Snodgrass.

By: Bennett Engineering Co.

Virginia Park lots 12 & 13 block B  
(Union Ice Co.)

17 RS 44

Map showing survey of a portion of lots  
12 & 13 block B Virginia Park (11 MR 28)  
made at the request of Owner Union Ice  
Co. Oxnard, Ventura County, California.  
1954.

By: S.G. Bennett

VIRGINIA PARK

33 RS 76

Map of Survey of a parcel consisting of a portion of  
Lots 1 and 2, Block A, Virginia Park (11 MR 28)  
City of Oxnard, Ventura County, California.

By: Neil J. Gummins

Virginia Park

16 RS 24

Map showing lot 4 and a portion of lot 3 of  
Block "C" Virginia Park (11 MR 28) Ventura  
County, California 1951.

By: Milton E. Ramelli

Virginia Park

21 R<sup>S</sup> 86

Survey of a portion of lot 4 Block C  
Virginia Park (11 MR 28) Oxnard, Ventura  
County, California 1957

By: Neil J. Cummins

Virginia Park Block C

23 RS 23

Survey of a portion of lots 3 and 4  
Block C Virginia Park (11 MR 28)  
Oxnard, Ventura County, California 1958

By: Neil J. Cummins



K. F. WAGNER

31 RS 70

Map showing a survey for K.F. Wagner being Lot 56  
and a portion of Lot ~~67~~ 57 of the Camarillo Farms  
Vta. Co., California. 1965

By: Robert E. Martin

Walker Ranch  
(Rancho Santa Paula y Saticoy)

18 RS 34

Survey of the Walker Ranch being a portion  
of lot 64 Rancho Santa Paula y Saticoy  
("A" MTR 290) Ventura County, California  
1955

By: Elbert j. Tate

Walter, Hattie E.

16 RS 63

(Rancho Santa Paula Y Saticoy)

Map of survey of portion of Lots 67, 68, 79  
and 80 Rancho Santa Paula Y Saticoy Ventura  
County, California. 1953.

By: S.G. Bennett

Ward, George S.  
(Hueneme Town of)

19 RS 83

Survey of lot 3 & East one half of lot 2  
block L Town of Hueneme (3 MR11) Ventura  
County, California 1956

By: Neil J. Cummins

Washington, Robert  
Ramona School subd. lot 76

15 RS 99

Survey of lot 76 Ramona School Subd.  
(13 MR 95) Oxnard, Ventura County,  
California. 1953.

By: Neil J. Cummins

Wasmansdorff, C.  
(Rancho Ex-Mission subd.D)

20 RS 39

Portion of subd. "D" Rancho Ex-Mission  
Tract no. 1 (2 MR 103) Ventura County,  
California 1956

By: S.G. Bennett

West Hills Estates Unit no. 2  
(Rancho Ojai)

16 RS 98, 99

West Hills Estates Unit no 2 part of  
Tract 8 of bard subdivision Rancho  
Ojai Ventura County, California.  
1954.

By: R.B. Lewis

M.L. Wicks subd.

17 RS 52

Survey of part of lot 16 & 19 of the M.L.  
Wicks subd tract no. 2 (5 MR 37) Ventura  
County, California 1954

By: James W. Magness



WOLFF HILL (LAUBACHER ADDITION)

30 RS 31

Map ~~xxx~~ of survey of a portion of Lot 4, Block 4  
Wolff Hill, Laubacher Addition, Vta. Co., Calif.

By: Neil J. Cummins

Wolfe Tract lot 7

21 R<sup>S</sup> 17

Survey of part of lot 7, Wolfe Tract  
(3 MR 10) Ojai, Ventura County, California  
1956

By: A.M. Bjornstedt

Wolfe Tract (Rancho Ojai)

15 RS 35

Survey of a part of the Wolfe Tract in Rancho  
Ojai and city of Ojai Ventura County,  
California 1951.

By: John A. Dron

Wolff Hill Laubacher  
(Koby, R.J.)

19 RS 9

Survey of lot 1, block 2 Wolff Hill  
Laubacher Addition (5 MR 16 $\frac{1}{2}$ ) Oxnard,  
Ventura County, California , Owner  
R.J. Koby 1955

By: Neil J. Cummins

WOLFF HILL LAUBACHER ADDITION

33 RS 11

Map of survey of a portion of Lot 8, Block 1, Wolff  
Hill Laubacher Addition to the City of Oxnard, Vta.  
County, California. 1965

By: Neil J. Cummins

WOODLAND ESTATES

32 RS 1

Map of a portion of Lot 26 Ojai Land Company  
Resubdivision Rancho Ojai. 1965


By: Lewis & Lewis

Wooley Road subd.  
(Kaplan, Ely)

19 RS 31

Survey of Westerly line of lot 6 block 4  
Wooley Road subd. (13 MR 79) Oxnard,  
Ventura County, California 1955 Owner  
Ely Kaplan

By: Neil J. Cummins





Woolsey, C.D.

16 RS 49

Map showing survey of part of Rancho Santa  
Clara Del Norte Ventura County, California.  
1952.

By: R.B. Lewis

Yung, C. Cooluris, & J. Cooluris  
( Oxnard North Add. Block K Lots  
16 & 17)

15 R<sup>u</sup> 84

Survey of lots 16 & 17 Block K map 4 of  
the town of Oxnard North Add. to the  
town of Oxnard (5 MR 9) Ventura County,  
California. 1953.

By: Neil J. Cummins

P.D.

P.D.164-

F-1631  
D-2732  
FB-

PONDEROSA SHOPPING CENTER  
STORM DRAINAGE

P.D. 312

F-1723  
D-2855  
FB -317  
329

WILLMAR PROPERTIES

"Mobil Ave and Ponderosa drive."

Adopted Dec. 2, 1963

P.D. 324

F - 1655  
D - 2755  
FB - 335 & 339

Milton F. Daily

Tract No. 1476- Ref. 9 RW 43 D-1-131

North Loop Drive - Camarillo

P.D. 342

F-1849  
D-2919  
FB-378

SHELL OIL COMPANY

"Station site at the intersection of Moorpark  
and Arcturus Drive, in the city of Thousand  
Oaks.

P.D. 440

F - 1897  
D - 2965 -  
2842  
FB -

SUN LUMBER COMPANY

"Site location, Montalvo, Sherman Drive

Adopted

P.D. 456

F-1794  
D-2874  
FB-344

POESCHAL FORD

"City of Camarillo, ~~on~~ Daily Drive

P.D. 481

F - 1962  
D - 3010  
FB -

Southern Counties Gas Company Service Center,  
Simi, California

P.D. 488

F-1966  
D-3014  
FB-

SHELL OIL COMPANY

"STATION site at the intersection of Alamo  
and Sycamore street." Simi

Adopted July 19, 1965

P.D. 514

F-1651  
D-2687  
FB-247

FERRO INDUSTRIAL SITE

"Industrial site in the city of El Rio,  
Montgomery Ave and Vineyard Ave.

Adopted November 2, 1965

P.D. 541

F - 1998  
D - 3039  
FB -

Saul Olch - Conejo Vistas

P.D. 549

F-1732  
D-2812  
FB-344

Glenn Property

" Apartment site in the city of Camarillo."

Adopted April 4, 1966



P.D. 616-6

F-2069  
D-3098  
FB-433

GIACAPUZZI DAIRY

"Thousand Oaks site off of Moorpark Road and  
Las Flores."

Adopted June 26, 1967

P.D. 655

F - 2127  
D - 3157  
FB -

Walter Radon - Located at 2524 Roosevelt Boulevard  
Oxnard Beach, Oxnard, California

P. D. 664

F - 2161  
D - 3186  
FB - 451 - 458

Ron Hertel Apartments Pickwick & Fulton

S.U.P.

S.U.P. 1591

F-1683  
D-2807  
FB-344

SIMI CATHOLIC CEMETERY

ADOPTED JULY 16, 1962

S.U.P. 1777

F-1605  
D-2767  
F.B 291  
306

EGG CITY J. GOLDMAN

Located five miles north of the city of Moorpark.



S.U.P.1972

F-1605  
D-2767  
FB-291  
306

EGG CITY-J. GOLDMAN

Site located five miles north of the city of Moorpark.

Adopted March 31, 1964

S.U.P. 2491

F-2021  
D-3055  
FB -418

AMERICAN LUTHERAN CHURCH

Church site in the city of Simi<sub>u</sub> P

S.U.P.2807

F-2084  
D-3116  
FB-

COMMUNITY METHODIST CHURCH

FISHER AND WILDE

"

"THOUSAND OAKS SITE

ADOPTED JULY 67.

S. E

SE 66-88

F-1723  
D-2855  
FB-317  
329

CAMARILLO PLAZA JUDGE REPPY

SE 78-66

F-1828  
D-1902  
FB-430

KASLER CORP. "MONTALVO HILL"

SE 125

F-1747  
D-2831  
FB-363  
407

BERYLWOOD INVESTMENT

Extension of Ponderosa Drive, in the City of  
Camarillo.

SE 128

F-1669b  
D-2766

WITTENBURG COMPANY

A portion of tract 1463-1, consisting of 8 lots  
in the City of Camarillo.

V.

V - 1830

F - 1747  
D - 2831  
FB -

(Trinity Presbyterian Church - Camarillo)

V-2023

F-2064  
D-3094  
FB-

GRIFFIN MORTUARY

"Camarillo area site"

ADOPTED MAY4, 1966

L.D.



L.D. 28

F - 2041  
D - 3073  
FB - 339

Walter Batte' - Thousand Oaks

L.D. No. 488

F - 1930  
D - 2988  
FB - 391-392

Butler - Bianchi - Lots (8) & (9) Rancho Las Posas  
Estates Unit No. 5

LD 504

F-2053  
D-3083  
FB-369-  
240

Donald Milburn "Anacapa Drive"

Adopted March 13, 1967

L. D. 599

F - 1060  
D - 2253  
FB - 84 pg 71

Howard Peto - Saticoy

L.D. 660

F - 2138  
D - 3165  
FB -

Herbert H. Borchardt

L.D. No. 668

F - 2117  
D - 3144  
FB -

Howard Peto - Santa Paula

L.D. No. 938

f - 2252  
d - 3277  
fb -

William Bunker

G.P.

G.P. No. 1794

F - 2026  
D - 3059  
FB - 420

Robert Cribb- Avocado Acres No. 2- Highland Dr.,  
Camarillo